





**PROPERTIES AT SEAN MACDERMOTT STREET LOWER –  
RUTLAND STREET LOWER,**

Lands in the ownership of St. Laurence O’Toole Diocesan Trust..... 


Lands acquired by Dublin City Council from the St. Laurence O’Toole Diocesan Trust under the Sean MacDermott Street Exchange of Lands ..... 


**DETAILS OF DUBLIN CITY COUNCIL LANDS / PROPERTIES:**


Rutland Street School - Occupied by LYCS and ASP under Licence Agreement (basement area and section of ground floor level only)..... 


School on Stilts - Occupied by LYCS and ASP under Licence Agreement. Also occupied by NYPI, no Licence in place ..... 

Pre-School - Vacent Property..... 

Parish Hall - Occupied by Dance Centre / Tai Kwando Club under Licence Agreement ..... 

Day Care Centre - Occupied under Lease by Lourdes Day Care Centre (Container under Licence Agreement) ..... 

Swimming Pool - City Council Swimming Pool..... 

Car Park - Occupied by St Laurence O’Toole Diocesan Trust under Licence Agreement ..... 

Community Garden - Occupied by NEC Community Garden Group under Licence Agreement 

**MAP FOR INFORMATION PURPOSES ONLY**



An Roinn Comhshaoil agus Iompair  
Rannán Suirbhéireachta agus Léarscáilthe  
Environment and Transportation Department  
Survey and Mapping Division

O.S REF 3198-21  
SCALE 1:1000

INDEX No FOLDER No CODE DWG No REV  
FILE NO SM-2017-0039\_0204-CX-001-A.dgn

DATE 27-1-2017  
SURVEYED / PRODUCED BY FC

THIS MAP IS CERTIFIED TO BE COMPUTER GENERATED BY DUBLIN CITY COUNCIL FROM ORDNANCE SURVEY DIGITAL MAPBASE  
SURVEY, MAPPING AND RELATED RESEARCH APPROVED

**JOHN W. FLANAGAN**  
PhD CEng Eur Ing FIEI FICE  
ACTING CITY ENGINEER

APPROVED **THOMAS CURRAN**  
ACTING MANAGER LAND SURVEYING & MAPPING  
DUBLIN CITY COUNCIL

**INDEX No.**  
**SM-2017-0039**